
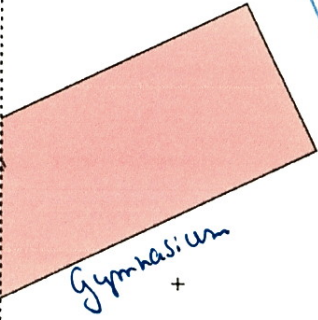
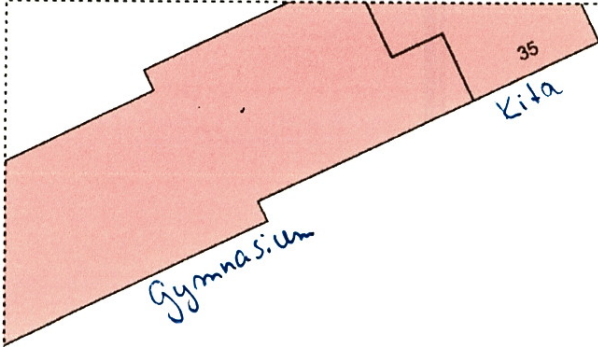


Anlage 3

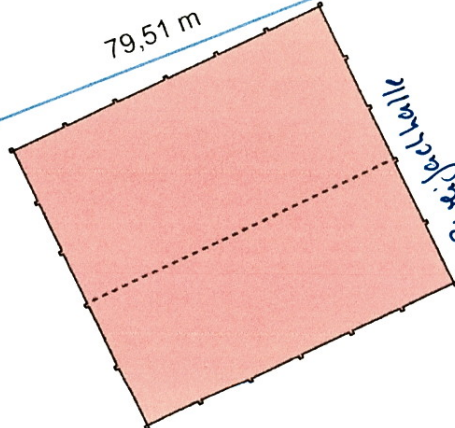
R 337.192,91 m

H 5.720.919,10 m

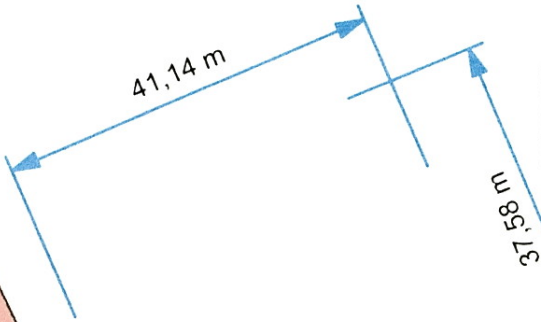


445


Wies
Treibhause 1



79,51 m



Weg
51,32 m


Stadt Voerde 

Maßstab 1: 750

0 7,5 15 22,5 m

1cm = 7,5 m

Datum: 22.02.2018



LAGEPLAN
Gemarkung Spellen
Flur 7
Flurstück 445
Ausgegeben: 0650005 - nur für den Dienstgebrauch

320

Kreis. Wesel
36.997,91 m